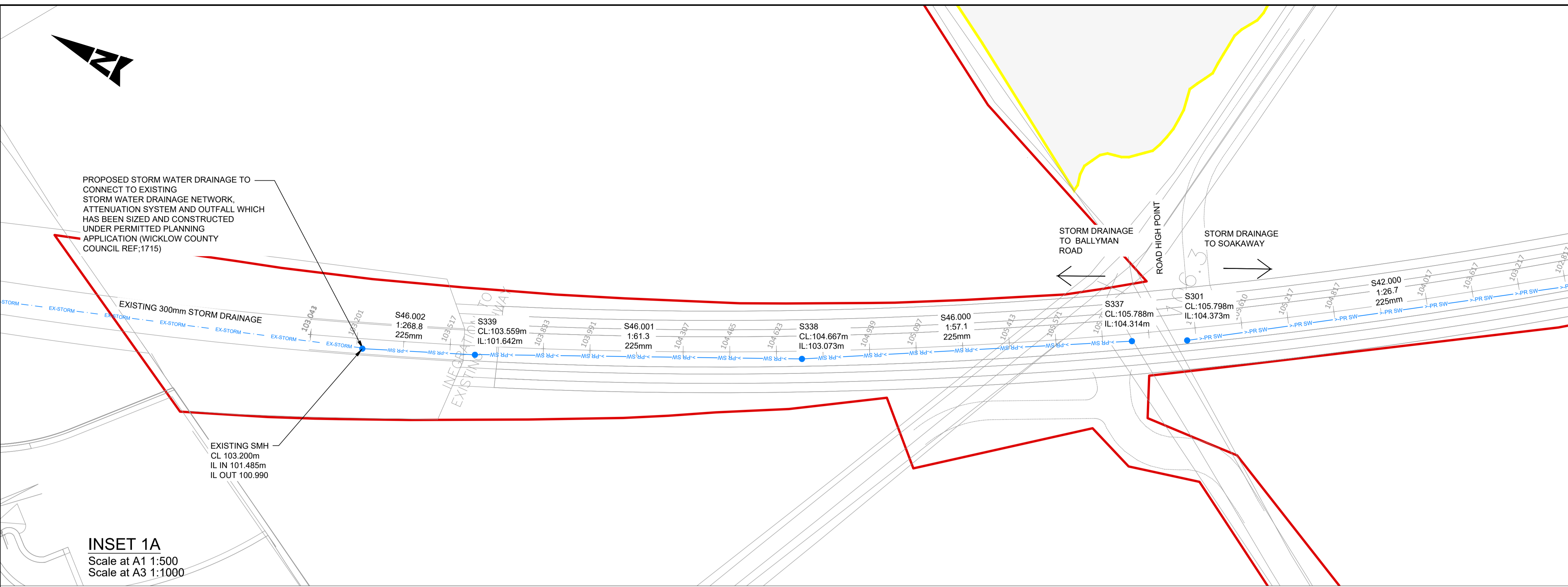


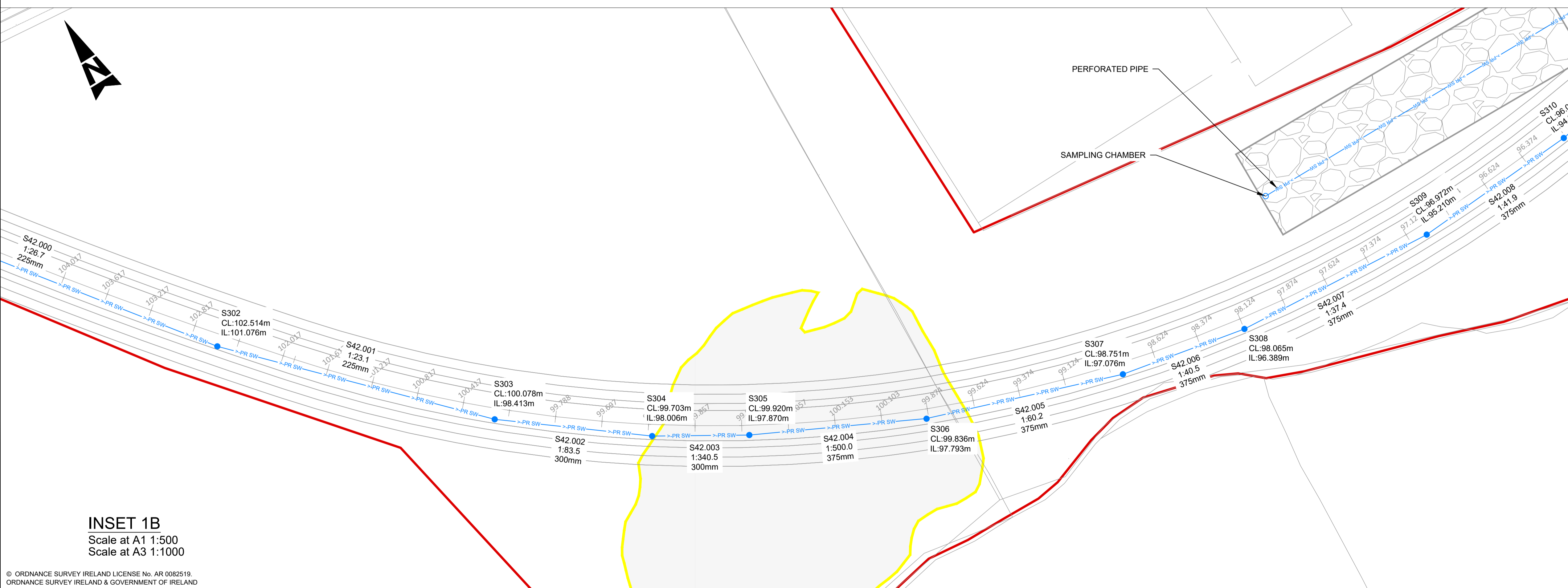
100
0 10
A1

DO NOT SCALE

PROPOSED STORM WATER DRAINAGE TO CONNECT TO EXISTING STORM WATER DRAINAGE NETWORK, ATTENUATION SYSTEM AND OUTFALL WHICH HAS BEEN SIZED AND CONSTRUCTED UNDER PERMITTED PLANNING APPLICATION (WICKLOW COUNTY COUNCIL REF:1715)



INSET 1A
Scale at A1 1:500
Scale at A3 1:1000



INSET 1B
Scale at A1 1:500
Scale at A3 1:1000

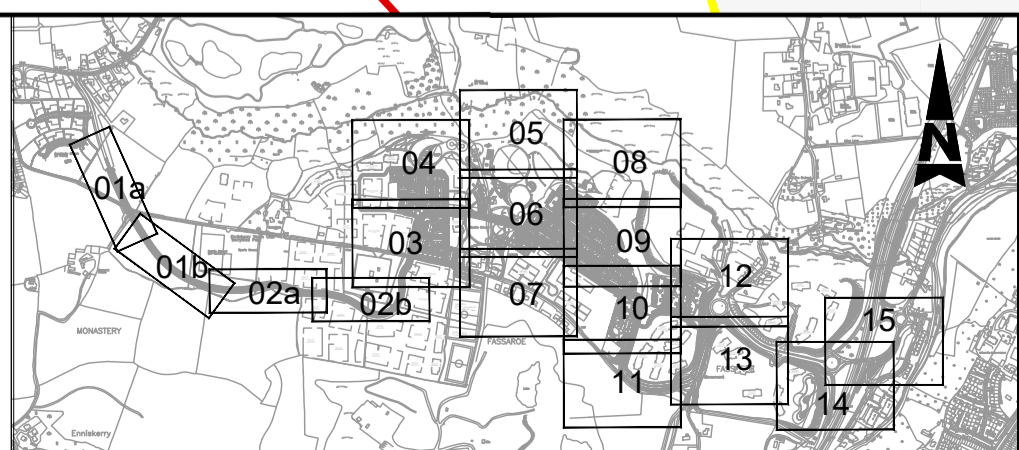
- GENERAL NOTES**
1. ALL DIMENSIONS ARE IN MILLIMETRES UNLESS NOTED OTHERWISE
 2. ONLY WRITTEN DIMENSIONS SHALL BE USED. NO DIMENSIONS SHALL BE SCALED FROM THE DRAWINGS
 3. ALL LEVELS ARE IN METRES AND ARE TO MALIN HEAD DATUM
 4. ALL COORDINATES ARE IN METRES AND ARE TO IRISH TRANSVERSE MERCATOR
 5. DRAWINGS ARE TO BE READ IN CONJUNCTION WITH THE SPECIFICATION

- LEGEND**
- SITE BOUNDARY
 - LAND OWNERSHIP BOUNDARY
 - PROPOSED STORM DRAINAGE AND FLOW DIRECTION ARROWS
 - EXISTING STORM DRAINAGE
 - PROPOSED INSPECTION CHAMBER & FILTER DRAIN
 - PROPOSED COLLECTOR DRAIN
 - PROPOSED STORM WATER MANHOLE
 - EXISTING STORM WATER MANHOLE
 - PROPOSED GREEN ROOFS TO A MINIMUM OF 60% OF THE TOTAL AREA OF SUITABLE FLAT ROOFS
 - PROPOSED PERMEABLE PAVING
 - SITE INVESTIGATION TRIAL PIT LOCATION
 - PROPOSED UNDERGROUND SUDS ATTENUATION SYSTEM
 - PROPOSED SOAKAWAY
 - PROPOSED SWALE & PERFORATED MANHOLE COVER
 - PROPOSED TREE PIT LOCATION
 - EXISTING LANDFILL AREAS BOUNDARY

NOTE: ROAD GULLYS AND CONNECTIONS NOT INDICATED ON DRAWINGS FOR CLARITY. ROAD GULLYS SHALL BE PROVIDED AT A MAXIMUM SPACING OF 20 METRES

© ORDNANCE SURVEY IRELAND LICENSE No. AR 0082518
ORDNANCE SURVEY IRELAND & GOVERNMENT OF IRELAND

File: 5186693_HTR_01_DR_0501-0514.dwg
Date: Apr 06, 2022 - 3:05pm
Plotted by: patrick.sheridan



Rev	Description	By	Date	Chk'd	Auth
-	FOR PLANNING	PS	01.04.22	AC	GH

SNC · LAVALIN
Member of the SNC-Lavalin Group

ATKINS

Atkins House, 150-155 Ainslie Business Park, Swords, Co. Dublin
Tel (+353) 01 810 8000 Fax (+353) 01 810 8001

Unit 2B, 2200 Cork Airport Business Park, Cork
Tel (+353) 021 429 0300 Fax (+353) 021 429 0360

2nd Floor Technology House Parkmore Technology Park, Galway
Tel (+353) 091 786 050 Fax (+353) 091 779 830

Cosgrave

FASSAROE DEVELOPMENT

Purpose PLANNING		Title PHASE 1 PROPOSED STORM WATER LAYOUT SHEET 1 OF 15	
Original Scale 1:500 at A1 1:1000 at A3	Design/Drawn PS	Checked AC	Authorized GH
Status P	Drawing Number 5186693 / HTR / 01 / DR / 0501	Date 22.11.21	Date 22.11.21